

RALLY NAVIGATOR

RALLY ROADBOOK SYSTEM

Cross Country Rally Roadbook Sample

**25
Kilometers**

**28
Waypoints**

**25
Fuel Range**

The final stage brings you to Basecamp 4 at the Imperial Sand Dunes at Glamis

START
Checkpoint


FINISH
Basecamp 4

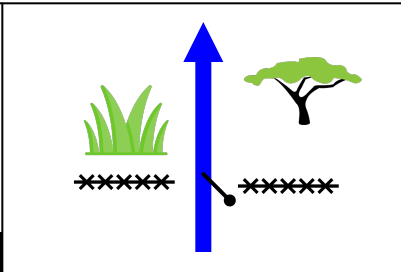
WARNING!!!

THIS ROUTE MAY BE DANGEROUS. FOLLOW THIS ROUTE AT YOUR OWN RISK.

Conditions change over time. Route leads to remote areas many miles from help. This is not a "closed" course. The route crosses and travels on public roads and highways where other vehicles, pedestrians, and animals may be present. Some hazards are identified here, for illustration purposes only, but most hazards are not identified or marked. Information provided is approximate, and should not be considered precise. Obey all laws and use caution at all times. If signs, maps, or other indicators suggest the route travels into closed, illegal, private property, or otherwise restricted areas, this roadbook should not be followed into such areas.

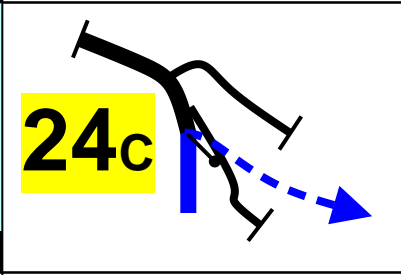
RALLY NAVIGATOR IS NOT RESPONSIBLE FOR THE ACCURACY OR SAFETY OF THIS ROUTE.

0,00
0.00 mi
200
 1



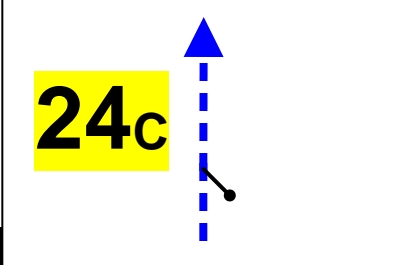
FMP
Start
①
271°
32°48.985'N
114°50.580'W

2,58
1.60 mi
800-90
M 2



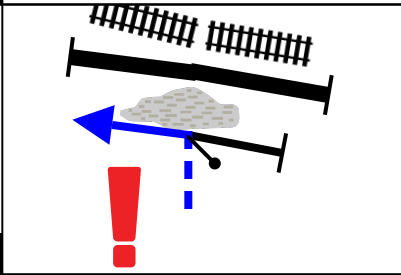
OP CAPc P//
Right - Find Your Way
②

3,66
2.27 mi
1,08 3



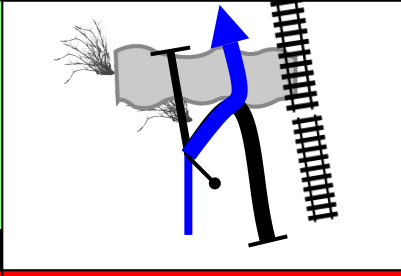

Continue CAP -
Signal Tracker CP

4,69
2.91 mi
1,03 ↓ 4



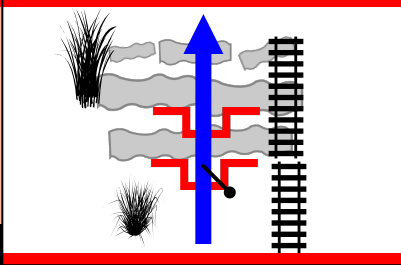
L
Before Tracks

4,80
2.98 mi
0,11 5



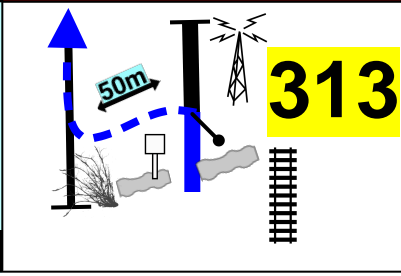
RJ
Rejoin Main Road
at Wash

5,82
3.62 mi
1000-90
S 6



!!!
Stay Straight
Through Wash
③

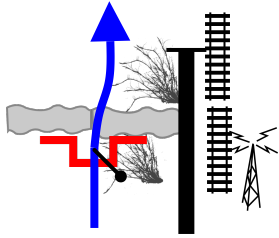
9,37
5.82 mi
800-90
M 7



313
QTMP
④

9,68

6.01 mi



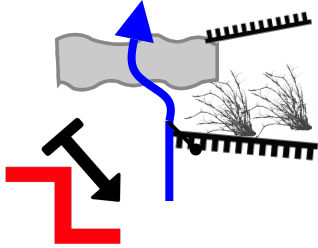
!!
Deep cross ditch at wash

0,31

8

10,01

6.22 mi



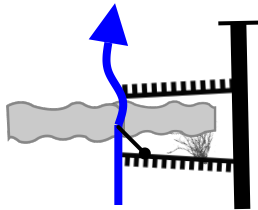
!!
Steep embankment into wash

0,33

9

10,45

6.49 mi



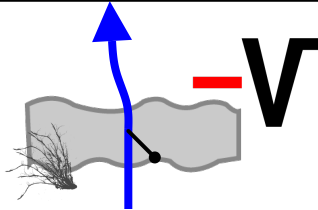
Straight across wash - continue on track

0,44

10

10,82

6.72 mi



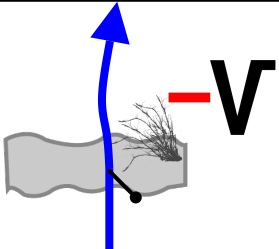
Continue on Faint Trail

0,37 ↓

11

11,10

6.90 mi
600-200



kpS

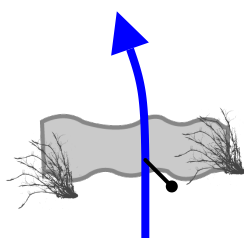
0,28

12

5

11,41

7.09 mi



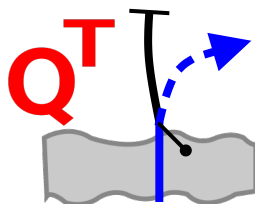
!
Continue

0,31 ↓

13

11,59

7.20 mi



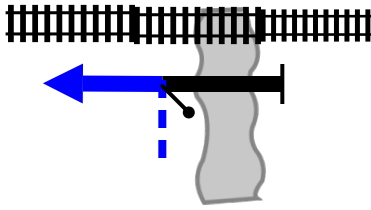
onR
Towards Road

0,18 ↓

14

11,66
7.25 mi

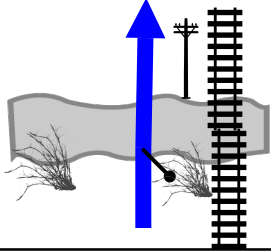
0,07 **15**



L FRO

16,94
10.53 mi

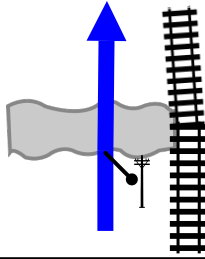
5,28 **16**



kpS

17,70
11.00 mi

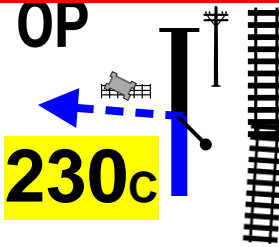
0,76 **17**



IMP
Straight - Check
Distance

17,82
11.07 mi
1000-90

0,12 **S** **18**

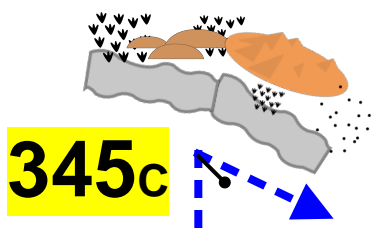


!!!
At Yellow Pipes
Find Your Way
CAP

6

18,97
11.79 mi

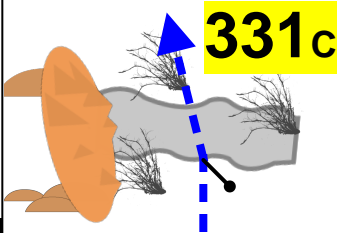
1,15 **19**



OP VG
Right Before Dunes

20,44
12.70 mi

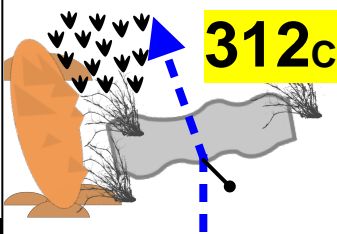
1,47 **20**



BAD
Cross Wash - CAP

20,91
12.99 mi

0,47 **21**

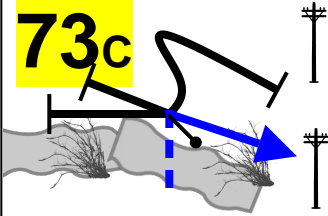


S -V

21,80

13.55 mi

73c



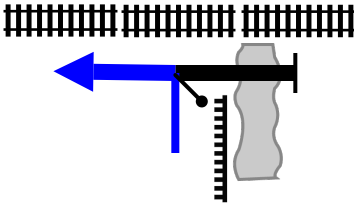
CAP - Signal Tracker for CP

0,89 ↓

22

22,08

13.72 mi



L RO

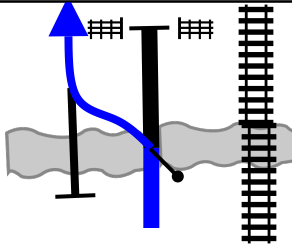
Watch for Traffic

0,28

23

23,52

14.61 mi



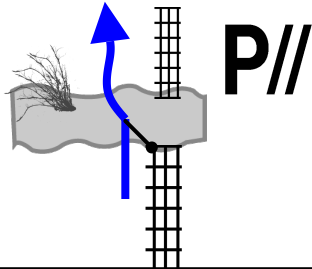
Stay Left - DO NOT Continue Straight Through Fence

1,44

24

23,89

14.84 mi



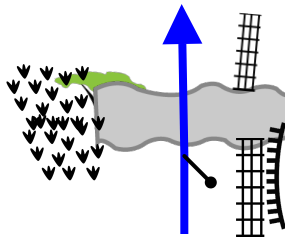
kpS

0,37

25

24,40

15.16 mi



kpS

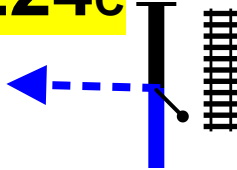
0,51

26

24,87

15.45 mi

224c



Q^T MP

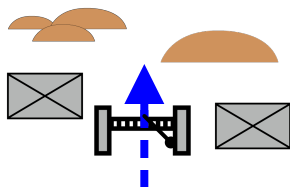
Left Off Road

0,47 ↓

27

25,07

15.58 mi
1000-90



Finish Basecamp 4!

8

0,20

28



32°56.684'N
115°00.284'W

25
Km

28
Waypoints

25 Km
Fuel Range

START
Checkpoint

FINISH
Basecamp 4

POWERED BY



Cross Country Rally Roadbook Sample

WWW.RALLYNAVIGATOR.COM